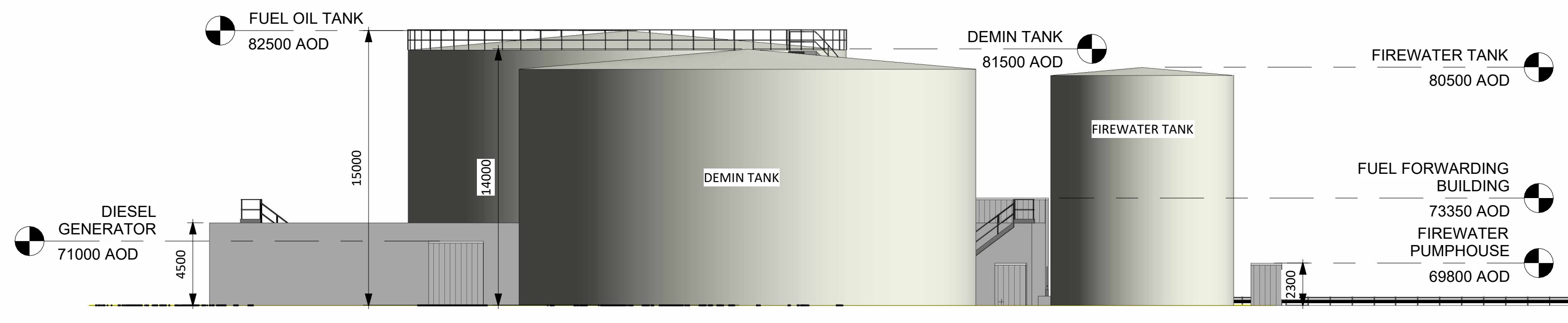
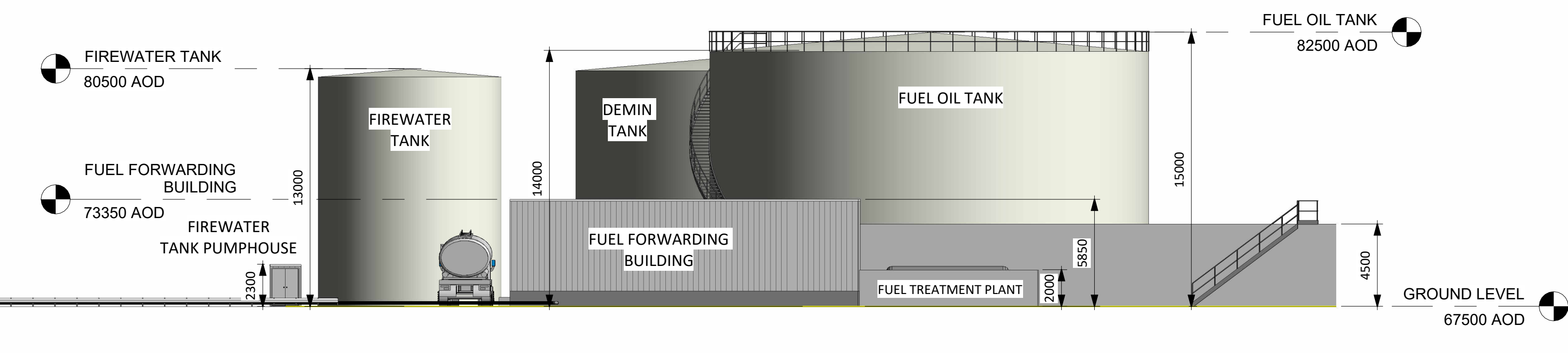
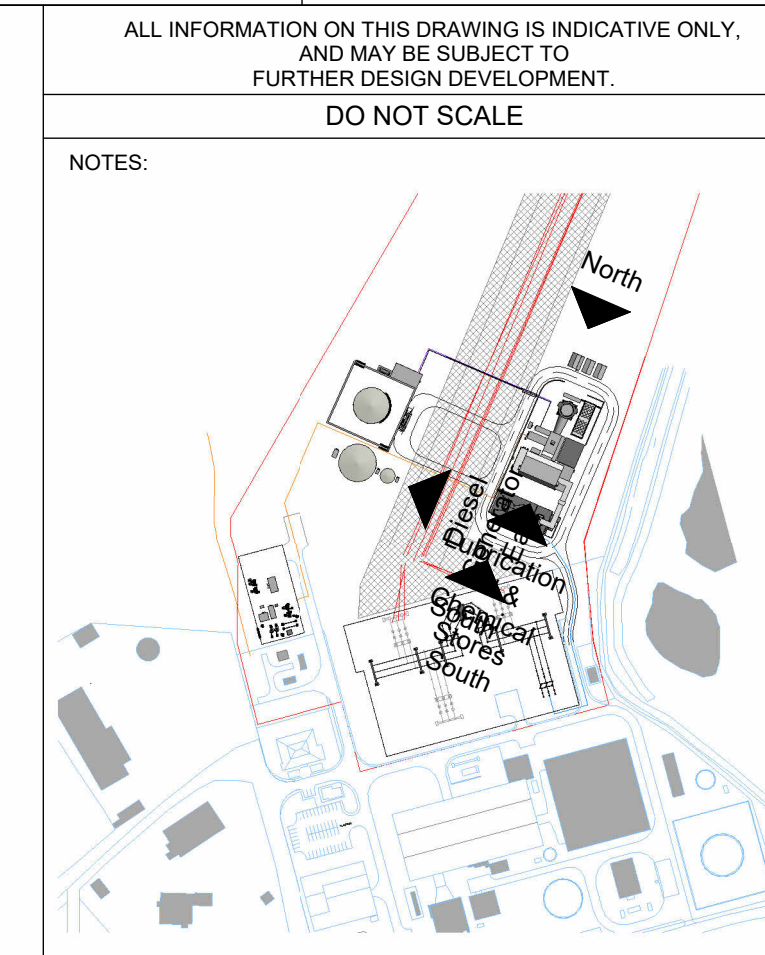
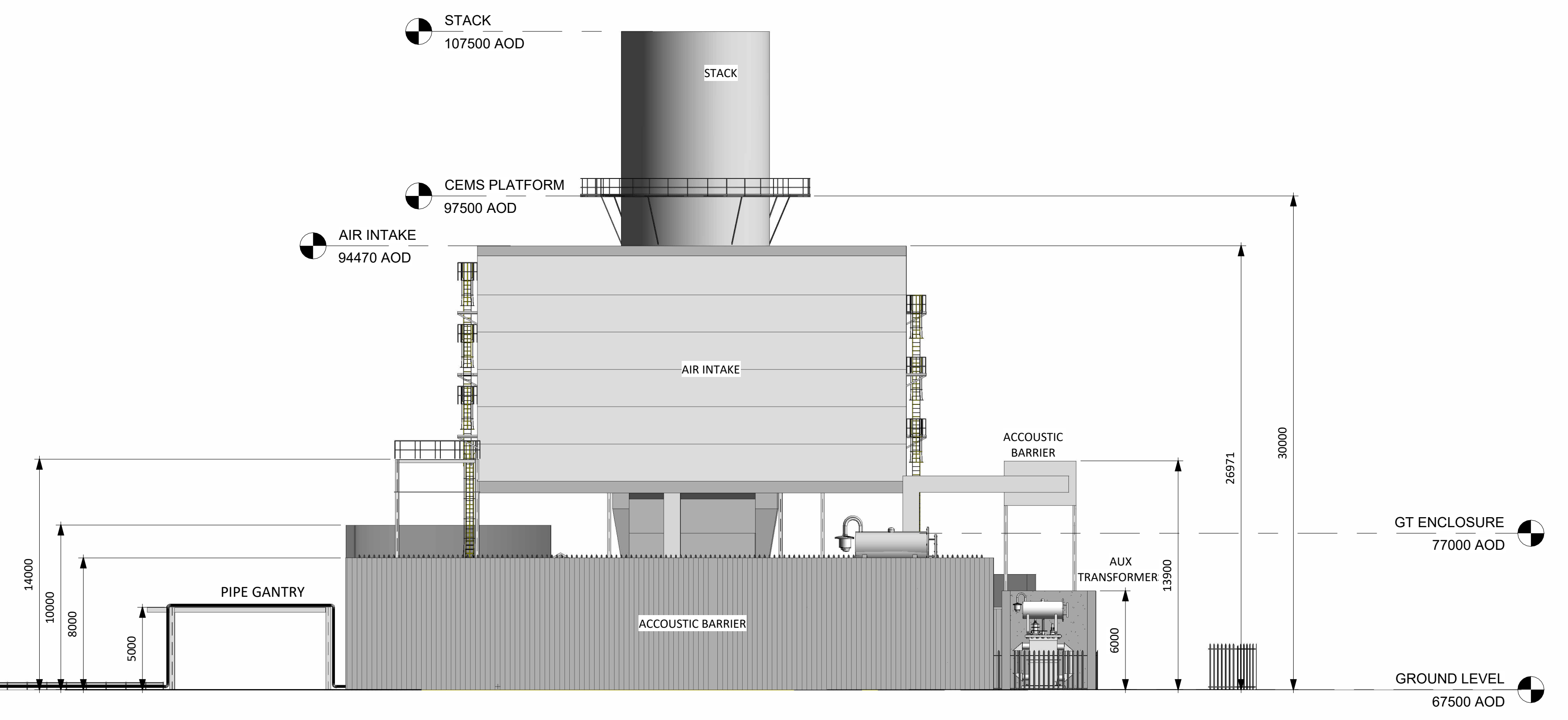


1 North
1:200



2 South
1:200



OCGT Key Plan
1:5000

ALL INFORMATION ON THIS DRAWING IS INDICATIVE ONLY.
AND MAY BE SUBJECT TO
FURTHER DESIGN DEVELOPMENT.
DO NOT SCALE

NOTES:

REV	DETAILS OF REVISION	DRAWN	CHKD	APPR	DATE
R7.0	FOR PLANNING	AD1	DTW	HHE	10.08.23
R6.0	FOR PLANNING	AD1	DTW	HHE	07.08.23
R5.0	PRELIMINARY	AD1	DTW	HHE	06.06.23
R4.0	PRELIMINARY	EMC	AD1	HHE	08.02.23
R3.0	PRELIMINARY	DTW	AD1	HHE	05.01.23
R2.0	PRELIMINARY	DTW	AD1	HHE	05.01.23
R1.0	PRELIMINARY	DTW	AD1	HHE	22.12.22

FICHTNER
CONSULTING ENGINEERS LIMITED
92 George's Street Lower
Dun Laoghaire
Co. Dublin, A98 V866
Tel: +353 (1) 508 0632
Website: www.fichtner.ie

CLIENT: EPED
SITE: TYNAGH NORTH
PROJECT: TYNAGH NORTH
TITLE: OCGT NORTH & SOUTH ELEVATIONS

DRAWING STATUS: FOR PLANNING
DRAWN BY: DTW DATE: 14.12.22
CHECKED BY: AD1 DATE: 14.12.22
APPROVED BY: HHE DATE: 14.12.22
FILENAME: S3577-8330-0001DW Tynagh North OCGT R8.0
OFFICE OF ISSUE: DUBLIN
SHEET SIZE: A0 SCALE: 1:200
DRAWING No.: S3577-8330-0002
REVISION: R7.0

