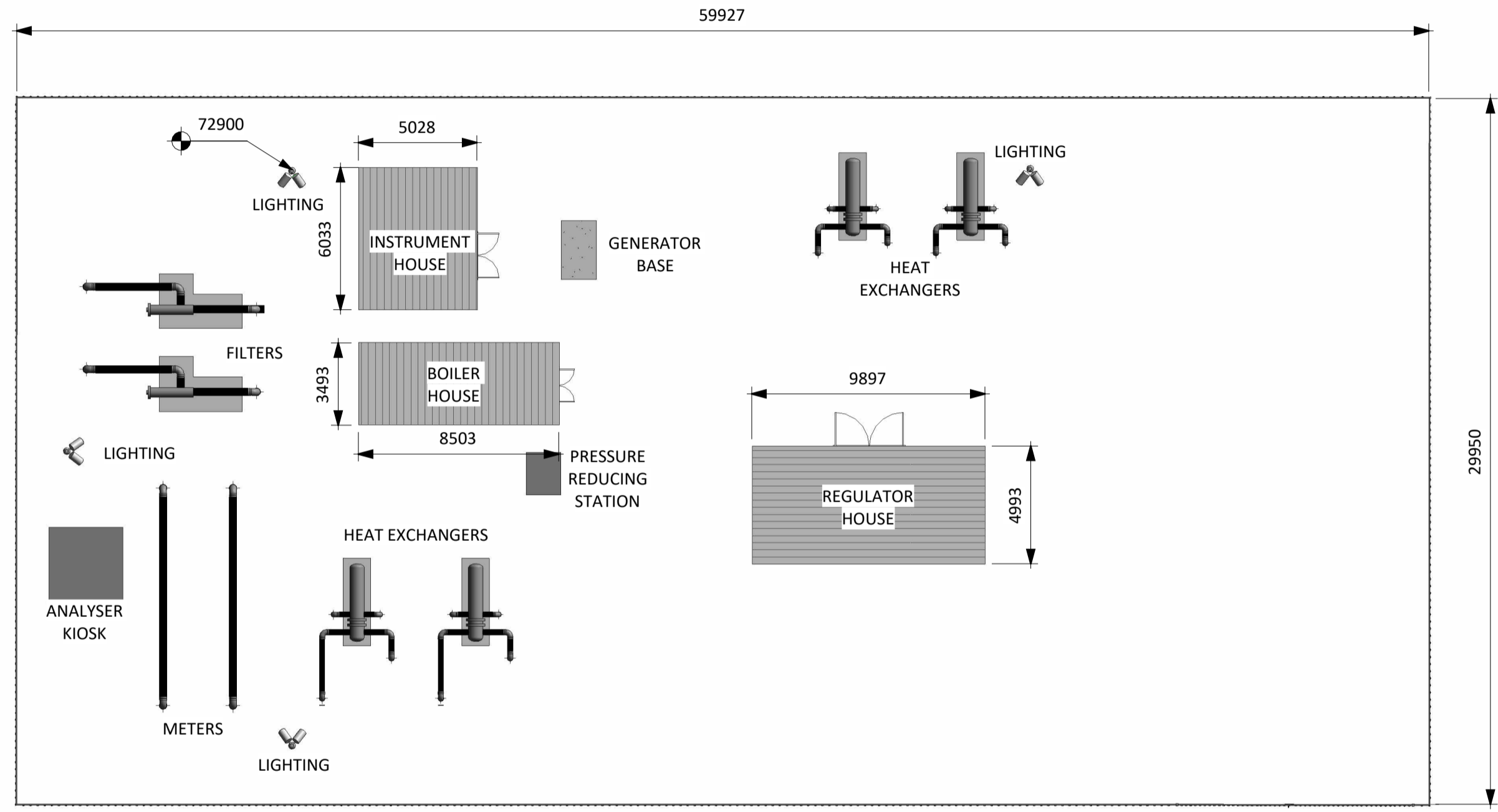
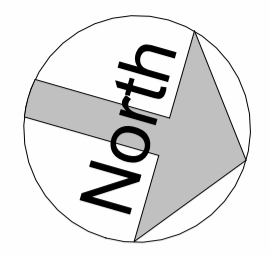


Ground Level & FFL  
67500 AOD



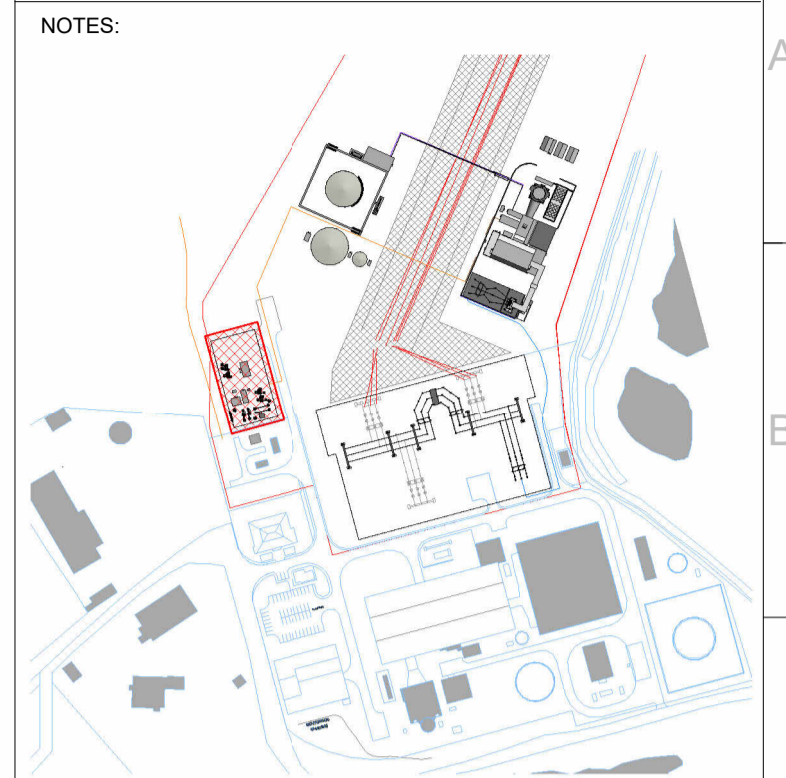
67.5m AOD

**1** AGI Plan  
1 : 200



ALL INFORMATION ON THIS DRAWING IS INDICATIVE ONLY,  
AND MAY BE SUBJECT TO  
FURTHER DESIGN DEVELOPMENT.

DO NOT SCALE



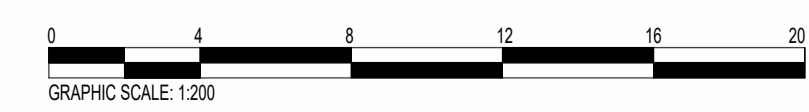
AGI Key Plan  
1 : 5000

R2.0	FOR PLANNING	AO1	DTW	HHE	10.08.23
R1.0	FOR PLANNING	AO1	DTW	HHE	07.08.23
REV.	DETAILS OF REVISION	DRAWN	CHKD	APR	DATE

**FICHTNER**  
CONSULTING ENGINEERS LIMITED  
92 George's Street Lower  
Dun Laoghaire  
Co Dublin, A96 VR66  
Tel: +353 (1)506 0632  
Website: www.fichtner.ie

CLIENT: EPED  
SITE: TYNAGH NORTH  
PROJECT: TYNAGH NORTH  
TITLE: AGI PLAN

DRAWING STATUS:	FOR PLANNING	
DRAWN BY:	AO1	DATE: 07.08.23
CHECKED BY:	DTW	DATE: 07.08.23
APPROVED BY:	HHE	DATE: 07.08.23
FILENAME:	S3577-8910-0001DW Tynagh North OCGT R8.0	
OFFICE OF ISSUE:	DUBLIN	
SHEET SIZE:	A2	SCALE: 1:200
DRAWING No.:	S3577-8310-0011	REVISION: R2.0



Sheet1 of 1